



# **City of Snellville**

## **Planning Commission**

**PLANNING COMMISSION REPORT**  
**July 23, 2024**

<b>CASE NUMBER:</b>	<b>#CIC 24-02</b>
<b>REQUEST:</b>	<b>Change in Conditions &amp; Variances</b>
<b>LOCATION:</b>	Rosebud Road, Temple Johnson Road, Brushy Fork Road, Snellville, Georgia
<b>SIZE:</b>	75.29± Acres
<b>TAX PARCEL(s):</b>	R5094 326; R5099 231; and R5099 232
<b>CURRENT ZONING:</b>	<b>RO (Residential for Older Persons) District</b>
<b>CURRENT FUTURE LAND USE MAP DESIGNATION:</b>	Residential –Low Density
<b>DEVELOPMENT/PROJECT:</b>	<b>257-Lot (Age Restricted 55+) Single-family (Detached) Residential Subdivision</b>
<b>PROPERTY OWNER:</b>	Ballantry PMC Summit Chase, LLC Atlanta, Georgia 30339
<b>APPLICANT/CONTACT:</b>	John D. Gaskin, VP Land Acquisition Patrick Malloy Communities 4770 S. Atlanta Road, Ste. 100 Atlanta, Georgia 30339 770-319-5258 <a href="mailto:John.Gaskin@PMCommunities.com">John.Gaskin@PMCommunities.com</a>

The Planning Commission held a duly advertised public hearing on the rezoning change in conditions application for Case #CIC 24-02 at the July 23, 2024 7:30 p.m. Regular Meeting of the City of Snellville Planning Commission.

Following public comments made during the regular meeting, by a unanimous vote of (4-0), the Planning Commission voted to **APPROVE** #CIC 24-02: a) request to modify the language in Variance No. 2 of the 6-10-2019 approved rezoning, Case #RZ 19-02 and Ordinance No. 2019-10 to read as follows:

VARIANCES:

2. Exterior elevations shall be constructed in general accordance with the elevations and materials depicted in the Soleil Summit Chase Community Plan Book, last revised May 28, 2024, attached hereto as Exhibit "A" and incorporated herein by reference.

And, b) request to modify the language in Condition #8 of the 6-10-2019 approved rezoning, Case #RZ 19-02 and Ordinance No. 2019-10 to read as follows:

**Condition 8.** The Home Owners Association shall be responsible for requiring Homeowners to assume exterior maintenance of individual residences including, at a minimum, painting exteriors on a rotation not to exceed Ten (10) years through provisions outlined in Declaration of Protective Covenants, Conditions, Restrictions and Easements. Such document shall be duly recorded. The Home Owners Association shall have the ability to enforce the provision through Liens, Fines and in extreme conditions assume the responsibility and seek financial relief against the Home Owner.

The recommendations above are subject to the attachment of the following recommended **Conditions:**

1. All other variances and conditions not amended by action of approval for #CIC 24-02 as originally approved on 6-10-2019 for rezoning Case #RZ 19-02 and Ordinance No. 2019-10, attached as Exhibit "B" and incorporated herein by reference shall remain in full-force and effect.
2. Actions approved by the Mayor and Council for #CIC 24-02 shall be published on the approved and recorded Final Plat revision for Phase I-A and Phase I-B.

**EXHIBIT "A"**

**SEE**

**SOLEIL SUMMIT CHASE PLAN BOOK, LAST REVISED MAY 28, 2024**

**EXHIBIT "B"**

**STATE OF GEORGIA**

**CITY OF SNELLVILLE**

**ORDINANCE NO. 2019-10**

AN ORDINANCE TO AMEND THE OFFICIAL ZONING MAP OF THE CITY OF SNELLVILLE, GEORGIA, AS AMENDED, FOR THE 75.29± ACRE TRACT OF LAND LOCATED IN LAND LOTS 93, 94 AND 99 OF THE 5<sup>TH</sup> LAND DISTRICT, GWINNETT COUNTY, GEORGIA; TO GRANT VARIANCES; TO ADD CONDITIONS AFFECTING THE PROPERTY; TO PROVIDE FOR SEVERABILITY; TO REPEAL CONFLICTING ORDINANCES; TO PROVIDE AN EFFECTIVE DATE; AND FOR OTHER PURPOSES.

<b>CASE NUMBER:</b>	#RZ 19-02
<b>SIZE:</b>	75.29± Acres
<b>LOCATION:</b>	Near Rosebud Road and Temple Johnson Road, Loganville, Georgia
<b>TAX PARCEL(s):</b>	R5093 106; R5094 161; and R5099 180
<b>CURRENT ZONING MAP:</b>	RS-180 (Single-family Residence) District And LM (Light Manufacturing) District
<b>REQUESTED ZONING MAP AMENDMENT:</b>	R-HOP(55)-SF (Single-family Residential Housing for Older Persons) District
<b>DEVELOPMENT/PROJECT:</b>	257-Lot Age-Restricted (55+) Single-Family Detached Residential Subdivision
<b>PROPERTY OWNER:</b>	Summit Chase Country Club, Inc. Snellville, Georgia 30078

**APPLICANT/CONTACT:**

John Gaskin, VP Land Acquisition  
Patrick Malloy Companies, LLC  
Atlanta, Georgia 30339

**WHEREAS**, the governing authority of the City of Snellville, Georgia is the Mayor and Council thereof; and,

**WHEREAS**, the governing authority of the City of Snellville, Georgia desires to amend its official zoning map as it applies to 75.29± acres of land located near Rosebud Road and Temple Johnson Road, Loganville, Georgia (Tax Parcels R5093 106; R5094 161; and R5099 180) for a 257-lot age-restricted (55+) single-family detached residential subdivision; and

**WHEREAS**, the governing authority of the City of Snellville, Georgia desires to grant variances from the dimensional building setbacks and architectural design standards for the R-HOP District of Article XI of the Zoning Ordinance; and

**WHEREAS**, the health, safety, and welfare of the citizens of Snellville, Georgia, will be positively impacted by the adoption of this Ordinance; therefore:

IT IS HEREBY ORDAINED BY THE GOVERNING AUTHORITY OF THE CITY OF SNELLVILLE, GEORGIA, and by the authority thereof:

**Section 1.** The 45.20± acre tract of land identified as Tract 1-A described and shown in Exhibit "A", a copy of which is attached hereto and incorporated herein by reference and the 28.376± acre tract of land identified as Tract 1-B and the 1.712± acre tract of land identified as Tract 1-Ba described and shown in Exhibit "B", a copy of which is attached hereto and incorporated herein by reference, is hereby rezoned from RS-180 (Single-family Residence) District and LM (Light Manufacturing) District to R-HOP(55)-SF (Single-family Residential Housing for Older Persons) District. This action is subject

to the attachment of the following approved variances (1-2) and approved conditions (1-14):

VARIANCES:

1. Section 9.19, R-HOP (55) SF District: To reduce the minimum separation distance between buildings from fifteen-feet (15') to ten-feet (10'), measured at the foundation.
2. Section 9.18(1)(D), R-HOP Site and Architectural Design Standards: Homes/buildings shall be constructed of traditional design with brick, stone, masonry horizontal siding, and masonry shakes/shingles. Brick and/or stone shall constitute no less than 70 percent of the materials used, with accents of masonry siding or shakes/shingles for each building elevation. Instead, to allow for a percentage of proposed homes to have the following configurations:
  - a. Forty-five percent (45%) of the units shall have a front façade composed of cedar shake accent with three-foot (3') masonry/brick water table. Side and rear elevations shall be constructed of stained/painted cedar shake and/or cement board siding.
  - b. Forty-Five percent (45%) of the units shall have a front façade composed of cedar shake accent with thirty percent (30%) brick/masonry accent. Side and rear elevations shall be constructed of stained/painted cedar shake and/or cement board siding.
  - c. Ten percent (10%) of the units shall have a front façade of cedar shake with seventy Percent (70%) brick/masonry. Side and rear elevations shall be constructed of stained/painted cedar shake and/or cement board siding.

CONDITIONS:

1. The property shall be developed in accordance with the rezoning site plan entitled "Summit Chase Overall Site Plan", dated 3-1-2019 (stamped received 3-22-2019), attached hereto as Exhibit "C" and incorporated herein by reference, with modifications permitted due to engineering restrains, ingress and egress, and/or to meet conditions of zoning or State, County, and City regulations. Substantial variation from the rezoning site plan, as determined by the Director of Planning and Development will require Mayor and Council approval;
2. Single-family detached dwellings shall not exceed a density of 3.41 units per acre. The project is to be deed restricted to ownership by residents aged 55 years of age or older;

3. Stormwater detention facility(s) shall be fenced with either a black vinyl-coated chain link fence a minimum of four feet in height, or 6-8-foot-tall privacy fence;
4. Signs higher than 15 feet and larger than 225 sq. ft. in area are prohibited;
5. All corner lots and lots abutting an external public street shall be designated as "High Visibility Lots" and require a continuation of the front façade treatments to the corner side to continue the architectural theme that is presented on the front elevation to the corner elevation exposed to public view;
6. There shall be master protective covenants for the entire development that will include all phases of the development (recreation/amenity and residential) and such other usual and necessary covenants and restrictions to protect the quality and integrity of the single-family development;
7. A mandatory homeowner's association shall be formed and incorporated for all single-family lots in the development and common areas which will include all component parts of the proposed development. The Homeowners' Association shall be responsible for the oversight, upkeep, maintenance and repair of all common areas/facilities; private streets; curb and gutter; stormwater detention facilities, including detention ponds, underground pipe/structures, catch basins, headwalls and manholes; street frontage and amenity area landscaping; gated entrance areas; ground signage; walls and fencing; open space areas; amenities including tennis court, swimming pool, clubhouse, walking trails and other amenities, and the like contained within the overall development, and maintain adequate liability insurance and working capital;
8. The Homeowners' Association shall be responsible for the exterior maintenance of individual residences to include, at a minimum, painting of the exteriors on a rotation not to exceed ten (10) years;
9. A Residential Drainage Plan (RDP) shall be submitted for review and approval by the Director of Planning and development for those lots so designated on the Final Plat prior to issuance of a building permit;
10. A no-access easement shall be provided on the side and rear of all lots abutting Rosebud Road, Temple Johnson Road, and Brushy Fork Road.
11. All driveways shall be a minimum of twenty-two feet (22') in length, measured from the front of the garage door to the leading edge of the sidewalk, and shall be wide enough to accommodate the parallel parking of two vehicles;
12. All streets shall be privately owned and maintained by the Homeowners' Association;



13. All approved zoning conditions and variances shall be referenced on any plat of a lot provided to homebuyers;
14. The Developer shall be required to build a 6-foot wooden privacy fence consisting of the same material and design the entire length of fence running from Lots 121 to 144 shown on the zoning plan along the eastern side of the property line. The privacy fence shall be in place at the time of the issuance of the first final plat;
15. Lots 240 and 241 as shown on the zoning plan shall be reoriented so that the cul-de-sac shall be shortened and lots 240 and 241 shall back up to the 25-foot buffer as oppose to being oriented sideways to it;
16. As part of the site Stormwater mitigation plan the” Developer “at the earliest opportunity” shall be responsible for improving the drainage structure and freeboard storage capacity of the small off site pond lying just north of the property to provide additional Stormwater protection;
17. The 25-foot exterior buffer requirement along the northern portion of the property where the site is adjacent to the Summit Chase Golf Course shall be removed and a normal rear yard setback against the common property line shall be required instead;
18. All trees located within the 25-foot exterior buffer having a caliper of at least six inches (6”) per standard measuring shall be preserved subject to the discretion of the Planning Director;
19. Additional plantings shall be required in the 25-foot exterior buffer where sparsely vegetated per the discretion of the Planning Director; and
20. Non-substantial variances, as determined by the Director of Planning and Development and/or City Manager for the design requirements, zoning requirements, development regulations, and construction requirements must be submitted in writing for administrative approval with the Director of Planning and Development.

**Section 2.** The changes in zoning classification is to be noted on the Official Zoning Map of the City of Snellville, Georgia as approved by the Mayor and Council as soon as reasonably possible following the adoption of this Ordinance. The Official Zoning Map of the City of Snellville, Georgia, shall also be amended with an editorial note specifying the date these Snellville zoning amendments were approved by the Mayor and Council and specifying the parcels affected by this Ordinance. Until the changes are

indicated on the Official Zoning Map of the City of Snellville, Georgia, as approved by the Mayor and Council, this Ordinance shall govern over Official Zoning Map of the City of Snellville, Georgia approved by the Mayor and Council to the extent of any discrepancy between this Ordinance and the Official Zoning Map of the City of Snellville, Georgia approved by the Mayor and Council.

**Section 3.** The preamble of this Ordinance shall be considered to be and is hereby incorporated by reference as if fully set out herein.

**Section 4.** (a) It is hereby declared to be the intention of the Mayor and Council that all sections, paragraphs, sentences, clauses and phrases of this Ordinance are or were, upon their enactment, believed by the Mayor and Council to be fully valid, enforceable and constitutional.

(b) It is hereby declared to be the intention of the Mayor and Council that, to the greatest extent allowed by law, each and every section, paragraph, sentence, clause or phrase of this Ordinance is severable from every other section, paragraph, sentence, clause or phrase of this Ordinance. It is hereby further declared to be the intention of the Mayor and Council that, to the greatest extent allowed by law, no section, paragraph, sentence, clause or phrase of this Ordinance is mutually dependent upon any other section, paragraph, sentence, clause or phrase of this Ordinance.

(c) In the event that any phrase, clause, sentence, paragraph or section of this Ordinance shall, for any reason whatsoever, be declared invalid, unconstitutional or otherwise unenforceable by the valid judgment or decree of any court of competent jurisdiction, it is the express intent of the Mayor and Council that such invalidity, unconstitutionality or unenforceability shall, to the greatest extent allowed by law, not

render invalid, unconstitutional or otherwise unenforceable any of the remaining phrases, clauses, sentences, paragraphs or sections of the Ordinance and that, to the greatest extent allowed by law, all remaining phrases, clauses, sentences, paragraphs and sections of the Ordinance shall remain valid, constitutional, enforceable, and of full force and effect.

**Section 5.** Penalties in effect for violations of the Zoning Ordinance of the City of Snellville at the time of the effective date of this Ordinance shall be and are hereby made applicable to this Ordinance and shall remain in full force and effect.


**Section 6.** All ordinances and parts of ordinances in conflict herewith are hereby expressly repealed

**Section 7.** This Ordinance was adopted on June 10, 2019. The effective date of this Ordinance shall be the date of adoption unless otherwise stated herein.


[SIGNATURES BEGIN ON THE FOLLOWING PAGE]

ORDAINED this 10<sup>th</sup> day of June, 2019.


ATTEST:

  
\_\_\_\_\_  
Melisa Arnold, City Clerk

APPROVED AS TO FORM:


  
\_\_\_\_\_  
Anthony O. L. Powell, City Attorney  
Powell & Edwards, Attorneys at Law, P.C.

  
\_\_\_\_\_  
Barbara Bender, Mayor

  
\_\_\_\_\_  
Dave Emanuel, Mayor Pro Tem

  
\_\_\_\_\_  
Cristy Lenski, Council Member

  
\_\_\_\_\_  
Roger Marmol, Council Member

  
\_\_\_\_\_  
Gretchen Schulz, Council Member


  
\_\_\_\_\_  
Tod Warner, Council Member

EXHIBIT "A"

Legal Description  
Summit Chase - Tract 1-A

All that tract or parcel of land lying and being in Land Lots 93 and 94 of the 5th District, City of Snellville, Gwinnett County, Georgia, and being more particularly described as follows:

**BEGINNING** at an iron pin found (1/2" rebar, bent) located at the intersection of the southerly corner of Lot 15 of Summit Chase, Unit Two, Section Two (as recorded in Plat Book 15, page 293, Gwinnett County, Georgia records) with the westerly right-of-way line of Rosebud Road (having a variable width right-of-way); thence run northwesterly along the right-of-way line N64°36'40"W a distance of 15.22 feet to an iron pin set (1/2" rebar with cap stamped "Gunnin LSF 1033"), said iron pin set being the **TRUE POINT OF BEGINNING**.

**FROM THE TRUE POINT OF BEGINNING AS THUS ESTABLISHED**, thence continue to run southerly along the westerly right-of-way line the following courses and distances: along the arc of a curve to the left, an arc distance of 152.53 feet to a point, said curve having a radius of 560.87 feet and being subtended by a chord bearing S10°26'07"W and a chord distance of 152.06 feet; S02°38'40"W a distance of 379.02 feet to a point; S05°17'40"W a distance of 88.26 feet to a point; N85°49'35"W a distance of 12.02 feet to a point; S04°15'42"W a distance of 54.79 feet to a point; S85°35'26"E a distance of 11.00 feet to a point; S05°19'56"W a distance of 24.92 feet to a point; S05°19'30"W a distance of 66.09 feet to a point; S05°07'28"W a distance of 50.00 feet to a point; S05°40'25"W a distance of 13.39 feet to a point; S14°22'53"W a distance of 91.94 feet to an iron pin set (1/2" rebar with cap stamped "Gunnin LSF 1033"); thence leave the westerly right-of-way line and run S76°06'43"W a distance of 824.80 feet to an iron pin set (1/2" rebar with cap stamped "Gunnin LSF 1033"); thence run N20°49'41"W a distance of 495.14 feet to an iron pin found (1/2" rebar, bent); thence run N29°48'33"W a distance of 299.32 feet to an iron pin found (1/2" rebar); thence run N29°59'00"W a distance of 449.95 feet to an iron pin found (1/2" open top pipe, bent); thence run N13°28'30"W a distance of 266.58 feet to an iron pin found (1/2" open top pipe); thence run N13°33'01"W a distance of 363.20 feet to an iron pin found (1/2" rebar, bent); thence run N57°29'22"E a distance of 702.16 feet to an iron pin set (1/2" rebar with cap stamped "Gunnin LSF 1033"); thence run S39°34'11"E a distance of 759.84 feet to an iron pin found (1/2" rebar); thence run S31°07'09"E a distance of 311.76 feet to an iron pin found (1/2" rebar, bent); thence run S70°55'06"E a distance of 253.99 feet to an iron pin found (1/2" rebar); thence run S64°36'40"E a distance of 128.00 feet to an iron pin set (1/2" rebar with cap stamped "Gunnin LSF 1033"), said iron pin set being the **TRUE POINT OF BEGINNING**.

Said tract or parcel of land containing 45.200 acres.



EXHIBIT "B"



Legal Description  
Summit Chase - Tract 1-B

All that tract or parcel of land lying and being in Land Lots 94 and 99 of the 5th District, City of Snellville, Gwinnett County, Georgia, and being more particularly described as follows:

**BEGINNING** at an iron pin set (1/2" rebar with cap stamped "Gunnin LSF 1033") located at the intersection of the southwesterly right-of-way line of Brushy Fork Road (having a variable width right-of-way) with the northwesterly right-of-way line of Temple Johnson Road (having a variable width right-of-way), said iron pin set being the **TRUE POINT OF BEGINNING**.

**FROM THE TRUE POINT OF BEGINNING AS THUS ESTABLISHED**, thence run southwesterly along the northwesterly right-of-way line the following courses and distances: S61°00'02"W a distance of 334.54 feet to a point; S60°19'32"W a distance of 151.54 feet to a point; S60°36'18"W a distance of 149.24 feet to a point; S61°14'33"W a distance of 150.26 feet to a point; S61°05'21"W a distance of 231.23 feet to a point; S60°43'57"W a distance of 96.78 feet to a point; S60°04'51"W a distance of 193.90 feet to a point; along the arc of a curve to the left, an arc distance of 186.76 feet to a point, said curve having a radius of 3,480.86 feet and being subtended by a chord bearing S58°32'37"W and a chord distance of 186.74 feet; S56°47'14"W a distance of 47.00 feet to a point; S55°48'44"W a distance of 59.24 feet to an iron pin set (1/2" rebar with cap stamped "Gunnin LSF 1033"); thence leave the northwesterly right-of-way line and run N75°15'09"W a distance of 341.31 feet to an iron pin found (1/2" rebar); thence run N73°22'49"W a distance of 15.63 feet to an iron pin found (1/2" rebar, bent); thence run S13°07'14"W a distance of 40.23 feet to an iron pin set (1/2" rebar with cap stamped "Gunnin LSF 1033"); thence run N83°58'08"W a distance of 169.57 feet to an iron pin found (1/2" rebar); thence run N05°16'51"E a distance of 180.56 feet to an iron pin found (1/2" rebar); thence run S76°15'08"W a distance of 158.90 feet to an iron pin set (1/2" rebar with cap stamped "Gunnin LSF 1033") located on the easterly right-of-way line of Rosebud Road (having a variable width right-of-way); thence run northerly along the easterly right-of-way line the following courses and distances: N05°30'34"E a distance of 113.95 feet to a point; S85°35'26"E a distance of 8.61 feet to a point; N04°15'43"E a distance of 55.21 feet to a point; N85°49'35"W a distance of 8.04 feet to a point; N05°00'54"E a distance of 88.24 feet to a point; N02°41'05"E a distance of 21.46 feet to an iron pin set (1/2" rebar with cap stamped "Gunnin LSF 1033"); thence leave the easterly right-of-way line and run S80°02'23"E a distance of 152.19 feet to an iron pin found (1/2" rebar); thence run N68°34'01"E a distance of 833.05 feet to an iron pin found (1/2" rebar); thence run N82°34'01"E a distance of 489.52 feet to an iron pin set (1/2" rebar with cap stamped "Gunnin LSF 1033"); thence run N27°40'59"W a distance of 406.80 feet to an iron pin set (1/2" rebar with cap stamped "Gunnin LSF 1033"); thence run N22°56'39"W a distance of 420.06 feet to an iron pin found (1/2" rebar); thence run N57°28'34"E a distance of 271.82 feet to an iron pin set (1/2" rebar with cap stamped "Gunnin LSF 1033"); thence run N32°36'28"W a distance of 30.00 feet to an iron pin set (1/2" rebar with cap stamped "Gunnin LSF 1033"); thence run N57°28'34"E a distance of 70.00 feet to an iron pin set (1/2" rebar with cap stamped "Gunnin LSF 1033") located on the southwesterly right-of-way line of Brushy Fork Road; thence run southeasterly along the southwesterly right-of-way line the following courses and distances: S32°40'51"E a distance of 25.76 feet to a point; S32°09'45"E a distance of 163.13 feet to a point; along the arc of a curve to the left, an arc distance of 140.42 feet to a point, said curve having a radius of 3,832.00 feet and being subtended by a chord bearing S33°12'45"E and a chord

distance of 140.42 feet; S34°15'44"E a distance of 103.39 feet to a point; S34°41'21"E a distance of 121.93 feet to a point; along the arc of a curve to the right, an arc distance of 314.53 feet to a point, said curve having a radius of 6,220.00 feet and being subtended by a chord bearing S33°14'25"E and a chord distance of 314.50 feet; S31°47'30"E a distance of 10.75 feet to a point; S32°48'19"E a distance of 39.30 feet to a point; along the arc of a curve to the left, an arc distance of 294.67 feet to an iron pin set (1/2" rebar with cap stamped "Gunnin LSF 1033") located at the intersection of the southwesterly right-of-way line of Brushy Fork Road with the northwesterly right-of-way line of Temple Johnson Road, said curve having a radius of 1,125.00 feet and being subtended by a chord bearing S40°18'32"E and a chord distance of 293.83 feet, said iron pin set being the **TRUE POINT OF BEGINNING**.

Said tract or parcel of land containing 28.376 acres.



Legal Description  
Summit Chase - Tract 1-Ba

All that tract or parcel of land lying and being in Land Lot 99 of the 5th District, City of Snellville, Gwinnett County, Georgia, and being more particularly described as follows:

**BEGINNING** at an iron pin set (1/2" rebar with cap stamped "Gunnin LSF 1033") located at the intersection of the southwesterly right-of-way line of Brushy Fork Road (having a variable width right-of-way) with the northwesterly right-of-way line of Temple Johnson Road (having a variable width right-of-way); thence run southwesterly along the northwesterly right-of-way line the following courses and distances: S61°00'02"W a distance of 334.54 feet to a point; S60°19'32"W a distance of 151.54 feet to a point; S60°36'18"W a distance of 149.24 feet to a point; S61°14'33"W a distance of 150.26 feet to a point; S61°05'21"W a distance of 231.23 feet to a point; S60°43'57"W a distance of 96.78 feet to a point; S60°04'51"W a distance of 193.90 feet to a point; along the arc of a curve to the left, an arc distance of 186.76 feet to a point, said curve having a radius of 3,480.86 feet and being subtended by a chord bearing S58°32'37"W and a chord distance of 186.74 feet; S56°47'14"W a distance of 47.00 feet to a point; S55°48'44"W a distance of 59.24 feet to an iron pin set (1/2" rebar with cap stamped "Gunnin LSF 1033"); thence leave the northwesterly right-of-way line and run N75°15'09"W a distance of 341.31 feet to an iron pin found (1/2" rebar); thence run N73°22'49"W a distance of 15.63 feet to an iron pin found (1/2" rebar, bent); thence run S13°07'14"W a distance of 40.23 feet to an iron pin set (1/2" rebar with cap stamped "Gunnin LSF 1033"); thence run N83°58'08"W a distance of 169.57 feet to an iron pin found (1/2" rebar); thence run N05°16'51"E a distance of 180.56 feet to an iron pin found (1/2" rebar); thence run S76°15'08"W a distance of 158.90 feet to an iron pin set (1/2" rebar with cap stamped "Gunnin LSF 1033") located on the easterly right-of-way line of Rosebud Road (having a variable width right-of-way); thence run northerly along the easterly right-of-way line the following courses and distances: N05°30'34"E a distance of 113.95 feet to a point; S85°35'26"E a distance of 8.61 feet to a point; N04°15'43"E a distance of 55.21 feet to a point; N85°49'35"W a distance of 8.04 feet to a point; N05°00'54"E a distance of 88.24 feet to a point; N02°41'05"E a distance of 21.46 feet to an iron pin set (1/2" rebar with cap stamped "Gunnin LSF 1033"); thence leave the easterly right-of-way line and run S80°02'23"E a distance of 152.19 feet to an iron pin found (1/2" rebar); thence run N68°34'01"E a distance of 833.05 feet to an iron pin found (1/2" rebar), said iron pin found being the **TRUE POINT OF BEGINNING**.

**FROM THE TRUE POINT OF BEGINNING AS THUS ESTABLISHED**, thence run N77°01'22"E a distance of 271.56 feet to an iron pin found (1/2" rebar); thence run N76°58'14"E a distance of 171.08 feet to an iron pin found (1/2" rebar); thence run N46°10'10"W a distance of 374.61 feet to an iron pin found (1/2" rebar); thence run N03°35'58"W a distance of 452.30 feet to an iron pin found (1/2" rebar); thence run S22°56'39"E a distance of 420.06 feet to an iron pin set (1/2" rebar with cap stamped "Gunnin LSF 1033"); thence run S27°40'59"E a distance of 406.80 feet to an iron pin set (1/2" rebar with cap stamped "Gunnin LSF 1033"); thence run S82°34'01"W a distance of 489.52 feet to an iron pin found (1/2" rebar), said iron pin found being the **TRUE POINT OF BEGINNING**.

Said tract or parcel of land containing 1.712 acres.



COURSE	BEARING	DISTANCE
1	S89°27'00"W	88.20'
2	S89°45'00"W	12.00'
3	S89°30'00"W	11.00'
4	S89°15'00"W	11.00'
5	S89°00'00"W	11.00'
6	S88°45'00"W	11.00'
7	S88°30'00"W	11.00'
8	S88°15'00"W	11.00'
9	S88°00'00"W	11.00'
10	S87°45'00"W	11.00'
11	S87°30'00"W	11.00'
12	S87°15'00"W	11.00'
13	S87°00'00"W	11.00'
14	S86°45'00"W	11.00'
15	S86°30'00"W	11.00'
16	S86°15'00"W	11.00'
17	S86°00'00"W	11.00'
18	S85°45'00"W	11.00'
19	S85°30'00"W	11.00'
20	S85°15'00"W	11.00'
21	S85°00'00"W	11.00'
22	S84°45'00"W	11.00'
23	S84°30'00"W	11.00'
24	S84°15'00"W	11.00'
25	S84°00'00"W	11.00'
26	S83°45'00"W	11.00'
27	S83°30'00"W	11.00'
28	S83°15'00"W	11.00'
29	S83°00'00"W	11.00'
30	S82°45'00"W	11.00'
31	S82°30'00"W	11.00'
32	S82°15'00"W	11.00'
33	S82°00'00"W	11.00'
34	S81°45'00"W	11.00'
35	S81°30'00"W	11.00'
36	S81°15'00"W	11.00'
37	S81°00'00"W	11.00'
38	S80°45'00"W	11.00'
39	S80°30'00"W	11.00'
40	S80°15'00"W	11.00'
41	S80°00'00"W	11.00'
42	S79°45'00"W	11.00'
43	S79°30'00"W	11.00'
44	S79°15'00"W	11.00'
45	S79°00'00"W	11.00'
46	S78°45'00"W	11.00'
47	S78°30'00"W	11.00'
48	S78°15'00"W	11.00'
49	S78°00'00"W	11.00'
50	S77°45'00"W	11.00'
51	S77°30'00"W	11.00'
52	S77°15'00"W	11.00'
53	S77°00'00"W	11.00'
54	S76°45'00"W	11.00'
55	S76°30'00"W	11.00'
56	S76°15'00"W	11.00'
57	S76°00'00"W	11.00'
58	S75°45'00"W	11.00'
59	S75°30'00"W	11.00'
60	S75°15'00"W	11.00'
61	S75°00'00"W	11.00'
62	S74°45'00"W	11.00'
63	S74°30'00"W	11.00'
64	S74°15'00"W	11.00'
65	S74°00'00"W	11.00'
66	S73°45'00"W	11.00'
67	S73°30'00"W	11.00'
68	S73°15'00"W	11.00'
69	S73°00'00"W	11.00'
70	S72°45'00"W	11.00'
71	S72°30'00"W	11.00'
72	S72°15'00"W	11.00'
73	S72°00'00"W	11.00'
74	S71°45'00"W	11.00'
75	S71°30'00"W	11.00'
76	S71°15'00"W	11.00'
77	S71°00'00"W	11.00'
78	S70°45'00"W	11.00'
79	S70°30'00"W	11.00'
80	S70°15'00"W	11.00'
81	S70°00'00"W	11.00'
82	S69°45'00"W	11.00'
83	S69°30'00"W	11.00'
84	S69°15'00"W	11.00'
85	S69°00'00"W	11.00'
86	S68°45'00"W	11.00'
87	S68°30'00"W	11.00'
88	S68°15'00"W	11.00'
89	S68°00'00"W	11.00'
90	S67°45'00"W	11.00'
91	S67°30'00"W	11.00'
92	S67°15'00"W	11.00'
93	S67°00'00"W	11.00'
94	S66°45'00"W	11.00'
95	S66°30'00"W	11.00'
96	S66°15'00"W	11.00'
97	S66°00'00"W	11.00'
98	S65°45'00"W	11.00'
99	S65°30'00"W	11.00'
100	S65°15'00"W	11.00'
101	S65°00'00"W	11.00'
102	S64°45'00"W	11.00'
103	S64°30'00"W	11.00'
104	S64°15'00"W	11.00'
105	S64°00'00"W	11.00'
106	S63°45'00"W	11.00'
107	S63°30'00"W	11.00'
108	S63°15'00"W	11.00'
109	S63°00'00"W	11.00'
110	S62°45'00"W	11.00'
111	S62°30'00"W	11.00'
112	S62°15'00"W	11.00'
113	S62°00'00"W	11.00'
114	S61°45'00"W	11.00'
115	S61°30'00"W	11.00'
116	S61°15'00"W	11.00'
117	S61°00'00"W	11.00'
118	S60°45'00"W	11.00'
119	S60°30'00"W	11.00'
120	S60°15'00"W	11.00'
121	S60°00'00"W	11.00'
122	S59°45'00"W	11.00'
123	S59°30'00"W	11.00'
124	S59°15'00"W	11.00'
125	S59°00'00"W	11.00'
126	S58°45'00"W	11.00'
127	S58°30'00"W	11.00'
128	S58°15'00"W	11.00'
129	S58°00'00"W	11.00'
130	S57°45'00"W	11.00'
131	S57°30'00"W	11.00'
132	S57°15'00"W	11.00'
133	S57°00'00"W	11.00'
134	S56°45'00"W	11.00'
135	S56°30'00"W	11.00'
136	S56°15'00"W	11.00'
137	S56°00'00"W	11.00'
138	S55°45'00"W	11.00'
139	S55°30'00"W	11.00'
140	S55°15'00"W	11.00'
141	S55°00'00"W	11.00'
142	S54°45'00"W	11.00'
143	S54°30'00"W	11.00'
144	S54°15'00"W	11.00'
145	S54°00'00"W	11.00'
146	S53°45'00"W	11.00'
147	S53°30'00"W	11.00'
148	S53°15'00"W	11.00'
149	S53°00'00"W	11.00'
150	S52°45'00"W	11.00'
151	S52°30'00"W	11.00'
152	S52°15'00"W	11.00'
153	S52°00'00"W	11.00'
154	S51°45'00"W	11.00'
155	S51°30'00"W	11.00'
156	S51°15'00"W	11.00'
157	S51°00'00"W	11.00'
158	S50°45'00"W	11.00'
159	S50°30'00"W	11.00'
160	S50°15'00"W	11.00'
161	S50°00'00"W	11.00'
162	S49°45'00"W	11.00'
163	S49°30'00"W	11.00'
164	S49°15'00"W	11.00'
165	S49°00'00"W	11.00'
166	S48°45'00"W	11.00'
167	S48°30'00"W	11.00'
168	S48°15'00"W	11.00'
169	S48°00'00"W	11.00'
170	S47°45'00"W	11.00'
171	S47°30'00"W	11.00'
172	S47°15'00"W	11.00'
173	S47°00'00"W	11.00'
174	S46°45'00"W	11.00'
175	S46°30'00"W	11.00'
176	S46°15'00"W	11.00'
177	S46°00'00"W	11.00'
178	S45°45'00"W	11.00'
179	S45°30'00"W	11.00'
180	S45°15'00"W	11.00'
181	S45°00'00"W	11.00'
182	S44°45'00"W	11.00'
183	S44°30'00"W	11.00'
184	S44°15'00"W	11.00'
185	S44°00'00"W	11.00'
186	S43°45'00"W	11.00'
187	S43°30'00"W	11.00'
188	S43°15'00"W	11.00'
189	S43°00'00"W	11.00'
190	S42°45'00"W	11.00'
191	S42°30'00"W	11.00'
192	S42°15'00"W	11.00'
193	S42°00'00"W	11.00'
194	S41°45'00"W	11.00'
195	S41°30'00"W	11.00'
196	S41°15'00"W	11.00'
197	S41°00'00"W	11.00'
198	S40°45'00"W	11.00'
199	S40°30'00"W	11.00'
200	S40°15'00"W	11.00'
201	S40°00'00"W	11.00'
202	S39°45'00"W	11.00'
203	S39°30'00"W	11.00'
204	S39°15'00"W	11.00'
205	S39°00'00"W	11.00'
206	S38°45'00"W	11.00'
207	S38°30'00"W	11.00'
208	S38°15'00"W	11.00'
209	S38°00'00"W	11.00'
210	S37°45'00"W	11.00'
211	S37°30'00"W	11.00'
212	S37°15'00"W	11.00'
213	S37°00'00"W	11.00'
214	S36°45'00"W	11.00'
215	S36°30'00"W	11.00'
216	S36°15'00"W	11.00'
217	S36°00'00"W	11.00'
218	S35°45'00"W	11.00'
219	S35°30'00"W	11.00'
220	S35°15'00"W	11.00'
221	S35°00'00"W	11.00'
222	S34°45'00"W	11.00'
223	S34°30'00"W	11.00'
224	S34°15'00"W	11.00'
225	S34°00'00"W	11.00'
226	S33°45'00"W	11.00'
227	S33°30'00"W	11.00'
228	S33°15'00"W	11.00'
229	S33°00'00"W	11.00'
230	S32°45'00"W	11.00'
231	S32°30'00"W	11.00'
232	S32°15'00"W	11.00'
233	S32°00'00"W	11.00'
234	S31°45'00"W	11.00'
235	S31°30'00"W	11.00'
236	S31°15'00"W	11.00'
237	S31°00'00"W	11.00'
238	S30°45'00"W	11.00'
239	S30°30'00"W	11.00'
240	S30°15'00"W	11.00'
241	S30°00'00"W	11.00'
242	S29°45'00"W	11.00'
243	S29°30'00"W	11.00'
244	S29°15'00"W	11.00'
245	S29°00'00"W	11.00'
246	S28°45'00"W	11.00'
247	S28°30'00"W	11.00'
248	S28°15'00"W	11.00'
249	S28°00'00"W	11.00'
250	S27°45'00"W	11.00'
251	S27°30'00"W	11.00'
252	S27°15'00"W	11.00'
253	S27°00'00"W	11.00'
254	S26°45'00"W	11.00'
255	S26°30'00"W	11.00'
256	S26°15'00"W	11.00'
257	S26°00'00"W	11.00'
258	S25°45'00"W	11.00'
259	S25°30'00"W	11.00'
260	S25°15'00"W	11.00'
261	S25°00'00"W	11.00'
262	S24°45'00"W	11.00'
263	S24°30'00"W	11.00'
264	S24°15'00"W	11.00'
265	S24°00'00"W	11.00'
266	S23°45'00"W	11.00'
267	S23°30'00"W	11.00'
268	S23°15'00"W	11.00'
269	S23°00'00"W	11.00'
270	S22°45'00"W	11.00'
271	S22°30'00"W	11.00'
272	S22°15'00"W	11.00'
273	S22°00'00"W	11.00'
274	S21°45'00"W	11.00'
275	S21°30'00"W	11.00'
276	S21°15'00"W	11.00'
277	S21°00'00"W	11.00'
278	S20°45'00"W	11.00'
279	S20°30'00"W	11.00'
280	S20°15'00"W	11.00'
281	S20°00'00"W	11.00'
282	S19°45'00"W	11.00'
283	S19°30'00"W	11.00'
284	S19°15'00"W	11.00'
285	S19°00'00"W	11.00'
286	S18°45'00"W	11.00'
287	S18°30'00"W	11.00'
288	S18°15'00"W	11.00'
289	S18°00'00"W	11.00'
290	S17°45'00"W	11.00'
291	S17°30'00"W	11.00'
292	S17°15'00"W	11.00'
293	S17°00'00"W	11.00'
294	S16°45'00"W	11.00'
295	S16°30'00"W	11.00'
296	S16°15'00"W	11.00'
297	S16°00'00"W	11.00'
298	S15°45'00"W	11.00'
299	S15°30'00"W	11.00'
300	S15°15'00"W	11.00'
301	S15°00'00"W	11.00'
302	S14°45'00"W	11.00'
303	S14°30'00"W	11.00'
304	S14°15'00"W	11.00'
305	S14°00'00"W	11.00'
306	S13°45'00"W	11.00'
307	S13°30'00"W	11.00'
308	S13°15'00"W	11.00'
309	S13°00'00"W	11.00'
310	S12°45'00"W	11.00'
311	S12°30'00"W	11.00'
312	S12°15'00"W	11.00'
313	S12°00'00"W	11.00'
314	S11°45'00"W	11.00'
315	S11°30'00"W	11.00'
316	S11°15'00"W	11.00'
317	S11°00'00"W	11.00'
318	S10°45'00"W	11.00'
319	S10°30'00"W	11.00'
320	S10°15'00"W	11.00'
321	S10°00'00"W	11.00'
322	S9°45'00"W	11.00'
323	S9°30'00"W	11.00'
324	S9°15'00"W	11.00'
325	S9°00'00"W	11.00'
326	S8°45'00"W	11.00'
327	S8°30'00"W	11.00'
328	S8°15'00"W	11.00'
329	S8°00'00"W	11.00'
330	S7°45'00"W	11.00'
331	S7°30'00"W	11.00'
332	S7°15'00"W	11.00'
333	S7°00'00"W	11.00'
334	S6°45'00"W	11.00'
335	S6°30'00"W	11.00'
336	S6°15'00"W	11.00'

EXHIBIT "C"



NAME	PARCEL NO	Lot #	ADDRESS
JOHN D AND KERYLYN MOORE	R5093 102	4	3277 CLASSIC DRIVE SNELLVILLE GA 30078
DONALD GIRRARD	R5093 101	5	3287 CLASSIC DRIVE SNELLVILLE GA 30078
WANDA RONIG	R5093 100	6	3297 CLASSIC DRIVE SNELLVILLE GA 30078
EMIR MIZDRAK	R5094 027	7	3307 CLASSIC DRIVE SNELLVILLE GA 30078
PATRICK J MCMEHOMY	R5094 026	8	3329 SUMMIT TURF LANE SNELLVILLE GA 30078
TAMARA TOMPKINS	R5094 024	9	3349 SUMMIT TURF LANE SNELLVILLE GA 30078
DENIS HAZELWOOD	R5094 023	10	3359 SUMMIT TURF LANE SNELLVILLE GA 30078
MICHAEL AND MICHELE MATTHEWS	R5094 022	11	3369 SUMMIT TURF LANE SNELLVILLE GA 30078
NADEZHA PANKOVA	R5094 021	12	3379 SUMMIT TURF LANE SNELLVILLE GA 30078
JOYCE JONES	R5094 020	13	3389 SUMMIT TURF LANE SNELLVILLE GA 30078
JAMES CRASE	R5094 019	14	3399 SUMMIT TURF LANE SNELLVILLE GA 30078
WALTRAUDE E. TORCH	R5094 025	15	3339 SUMMIT TURF LANE SNELLVILLE GA 30078

**DEVELOPMENT SUMMARY**

TOTAL SITE AREA: TRACT A = 45.20 AC  
TRACT B = 30.09 AC  
TOTAL = 75.29 AC

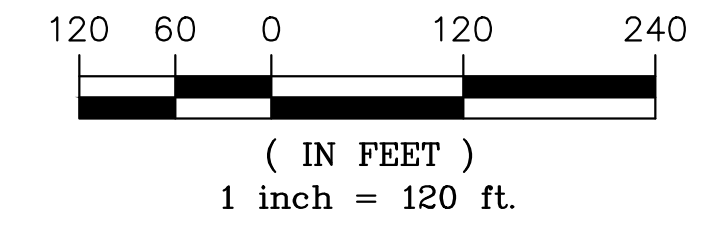
TOTAL NUMBER OF LOTS = 257  
PROPOSED DENSITY = 3.4 UPA  
PROPOSED OPEN SPACE = 14.39 AC (19.1%)

EXISTING ZONING: = RS-180

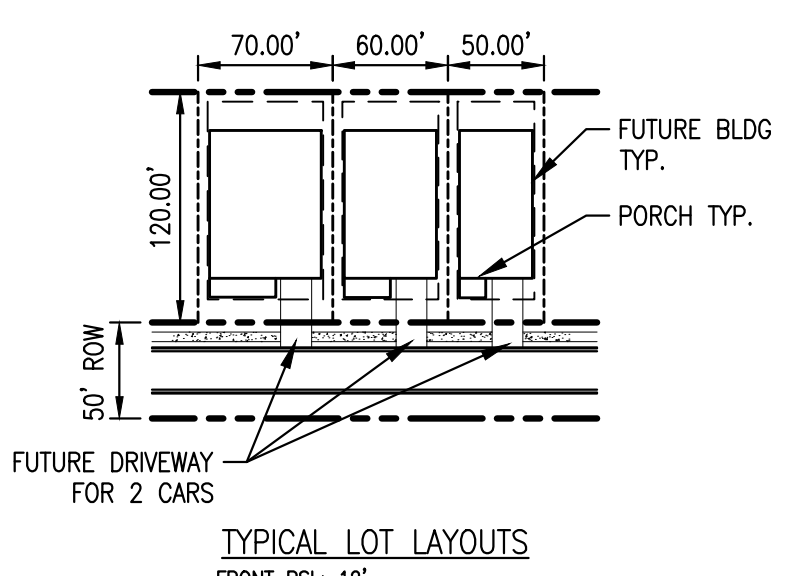
PROPOSED ZONING: = R-HOP(55)  
MAX DENSITY = 4.0 UPA  
MIN LOT AREA = 5,000 SF  
MIN LOT WIDTH = 50 FT  
MAX BLDG HEIGHT = 35 FT

YARDS:  
FRONT: 12FT FROM ROW, EXCLUDING PORCHES  
SIDE: 5' (MIN 10' BETWEEN BUILDINGS)  
REAR: 5' (MIN 10' BETWEEN BUILDINGS)

VARIANCE REQUESTED TO REDUCE FROM 15'  
VARIANCE REQUESTED TO REDUCE FROM 15'



**NO PORTIONS OF THE SITE ARE LOCATED WITHIN A FLOOD HAZARD A OR AE AS DEFINED BY FIRM COMMUNITY PANEL NOS. 13135C0130F, 13135C0139F& 13135C0140F FOR GWINNETT COUNTY, GEORGIA DATED SEPTEMBER 29, 2006.**



REVISIONS	DESCRIPTION	DATE

CLIENT: **PATRICK MALLOY COMMUNITIES**  
4385 KIMBALL BRIDGE ROAD, ALPHARETTA, GEORGIA 30022  
770.569.5565

ENGINEER: **GREYDEN ENGINEERING**  
2106 Macy Drive  
Roswell, Georgia 30076  
PH: 770-573-4801 FAX: 678-302-6362

REGISTERED PROFESSIONAL ENGINEER  
RALPH K. DAVIS  
No. 3828  
Professional Seal

**ZONING PLAN FOR SUMMIT CHASE OVERALL SITE PLAN**

DATE: 3/1/2019  
JOB NO.: 18-024  
DRAWN: RAD  
CHECKED: RAD  
SCALE: AS NOTED  
SHEET: ZONING PLAN